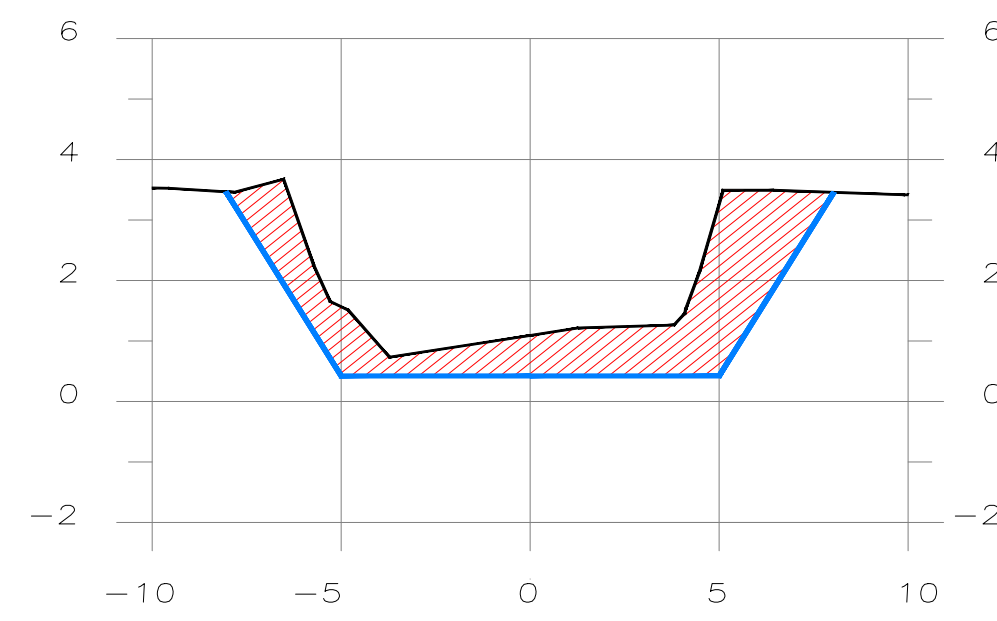
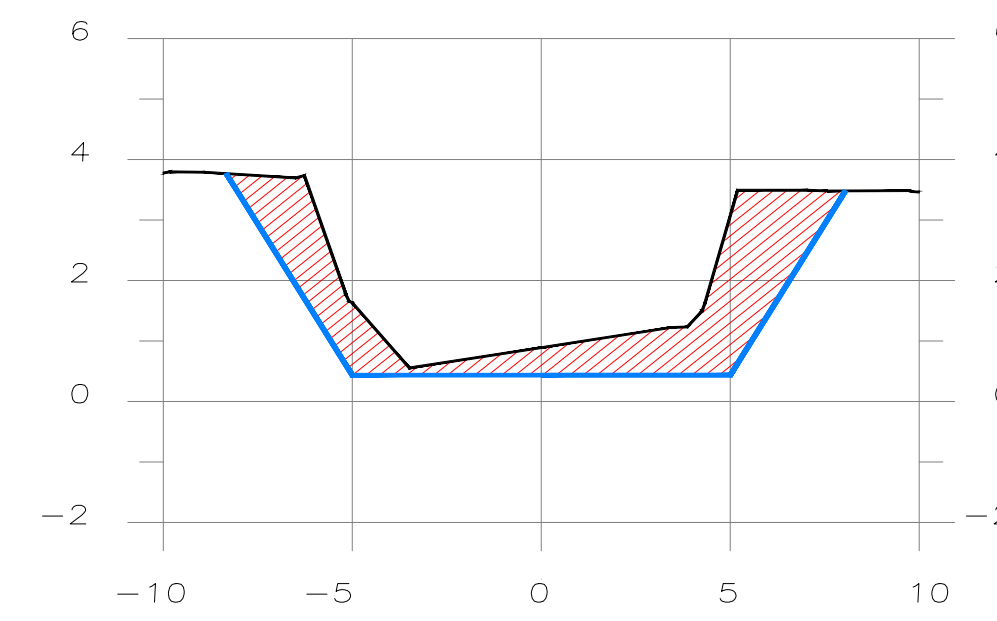


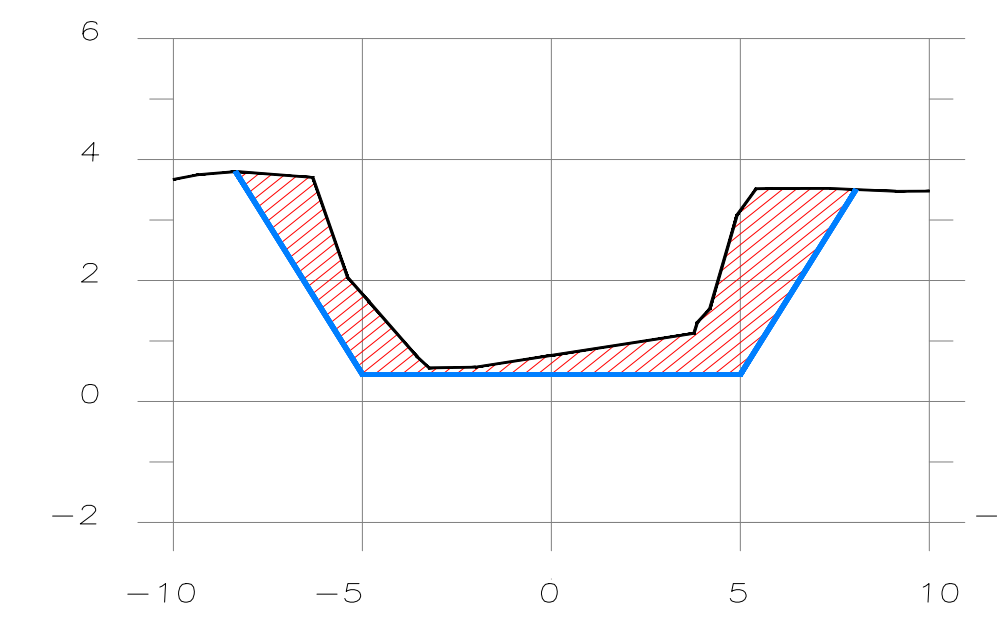
**SECCION 2+700**



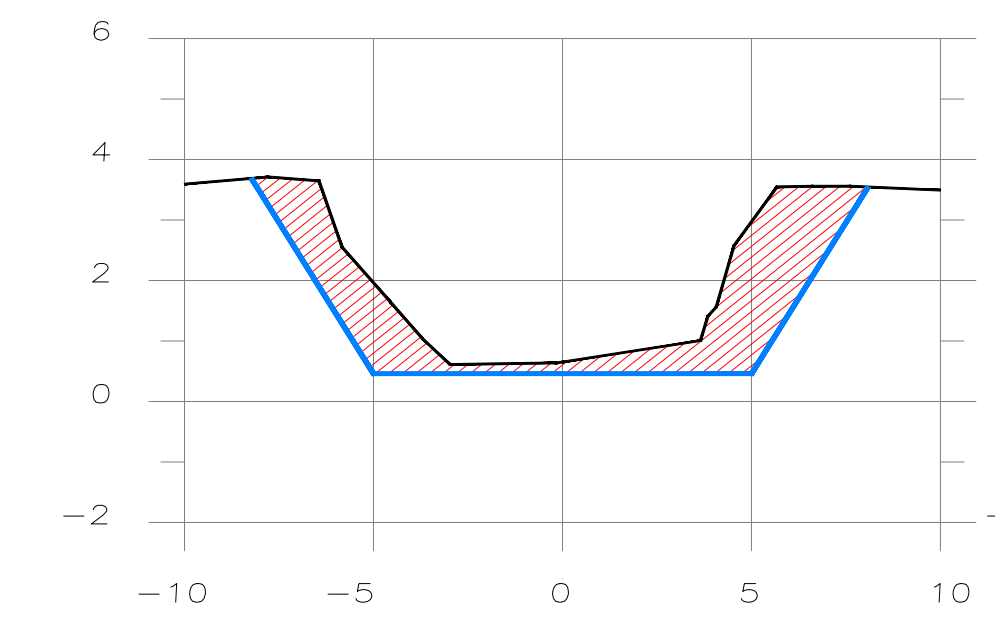
**SECCION 2+720**



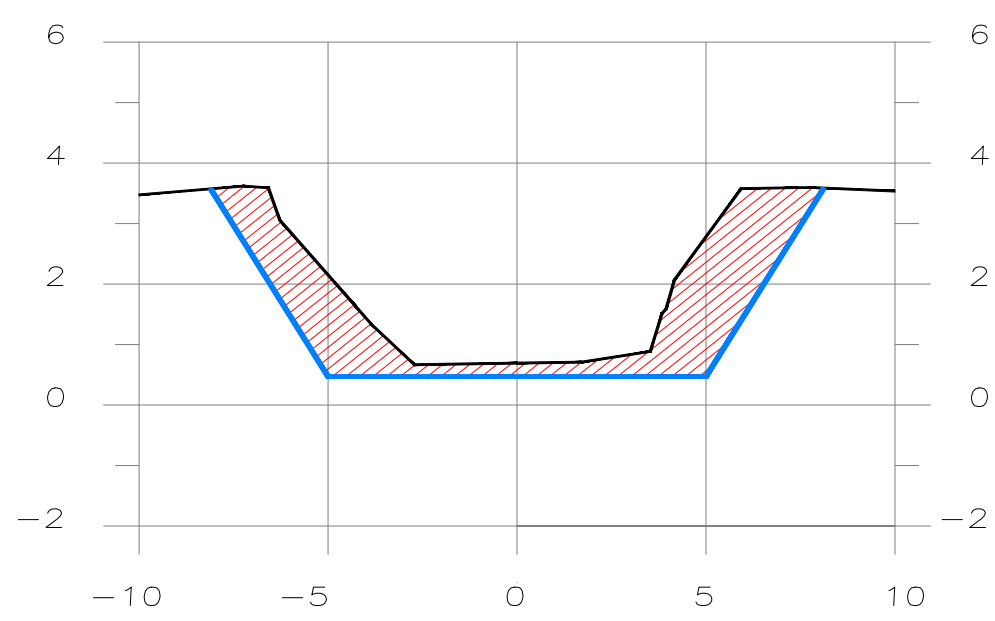
**SECCION 2+740**



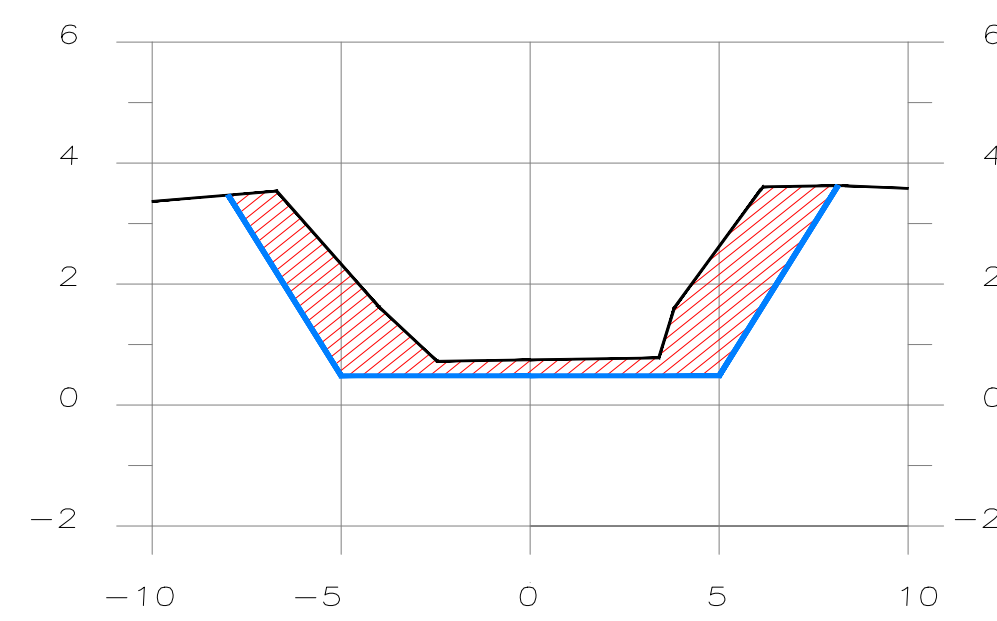
**SECCION 2+760**



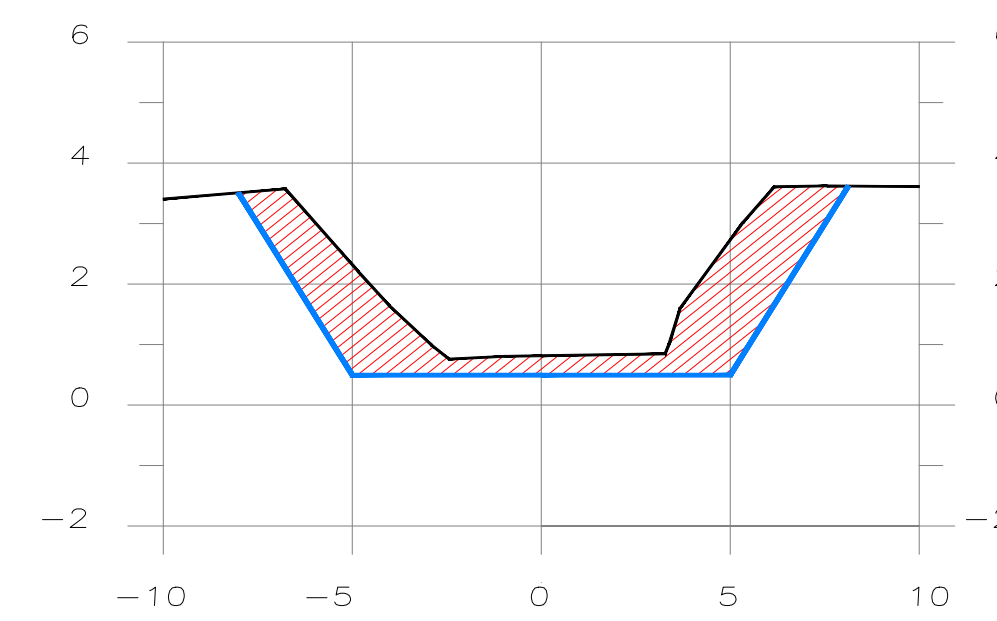
**SECCION 2+780**



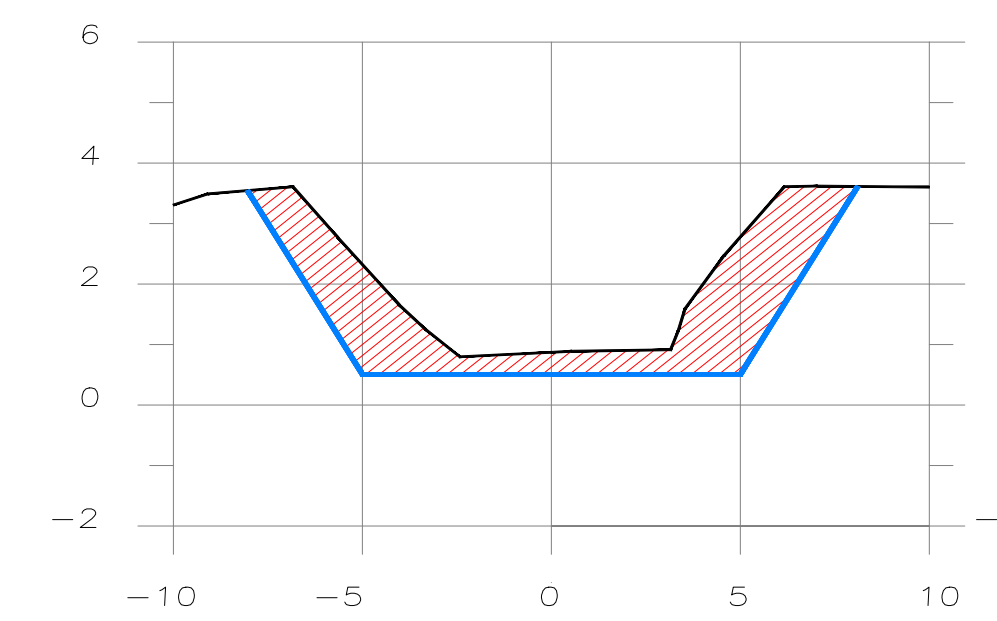
**SECCION 2+800**



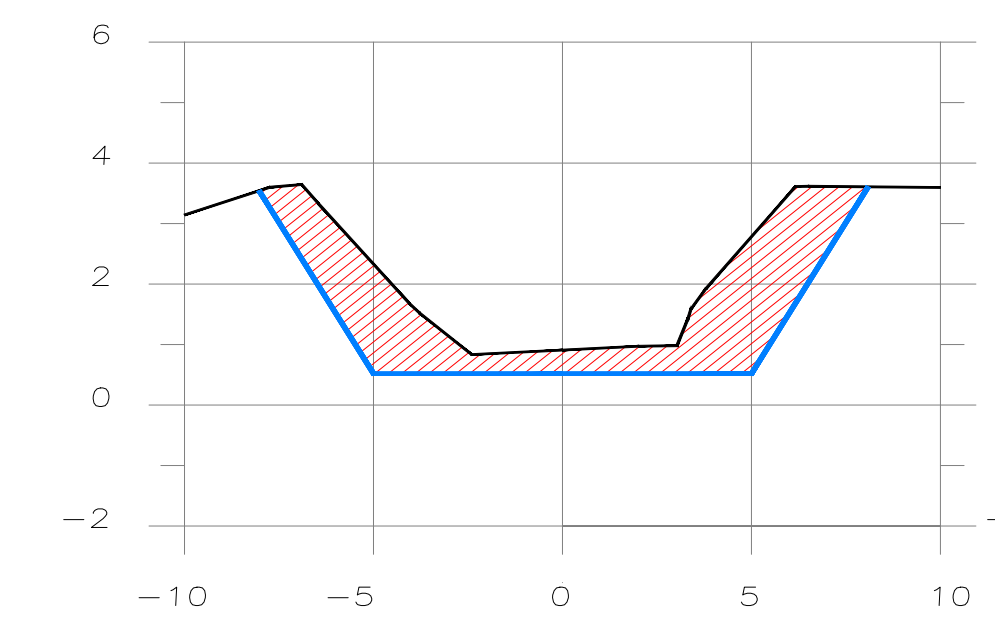
**SECCION 2+820**



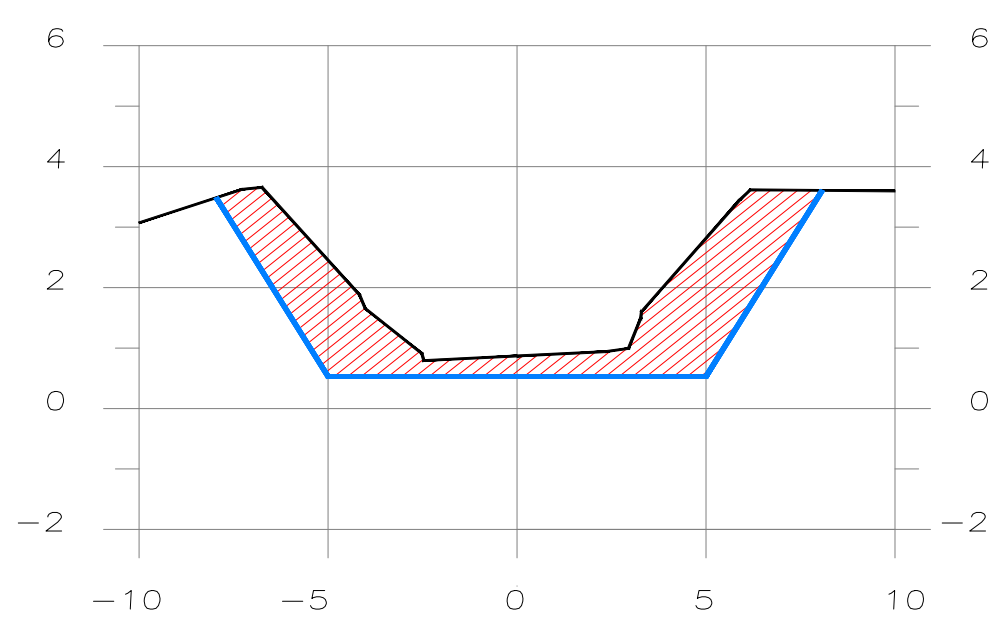
**SECCION 2+840**



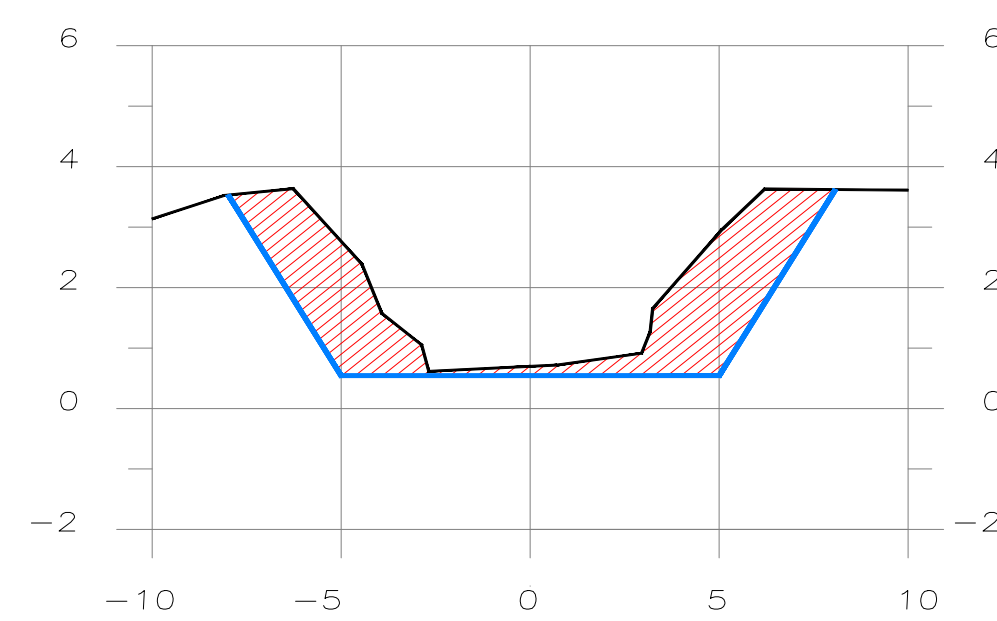
**SECCION 2+860**



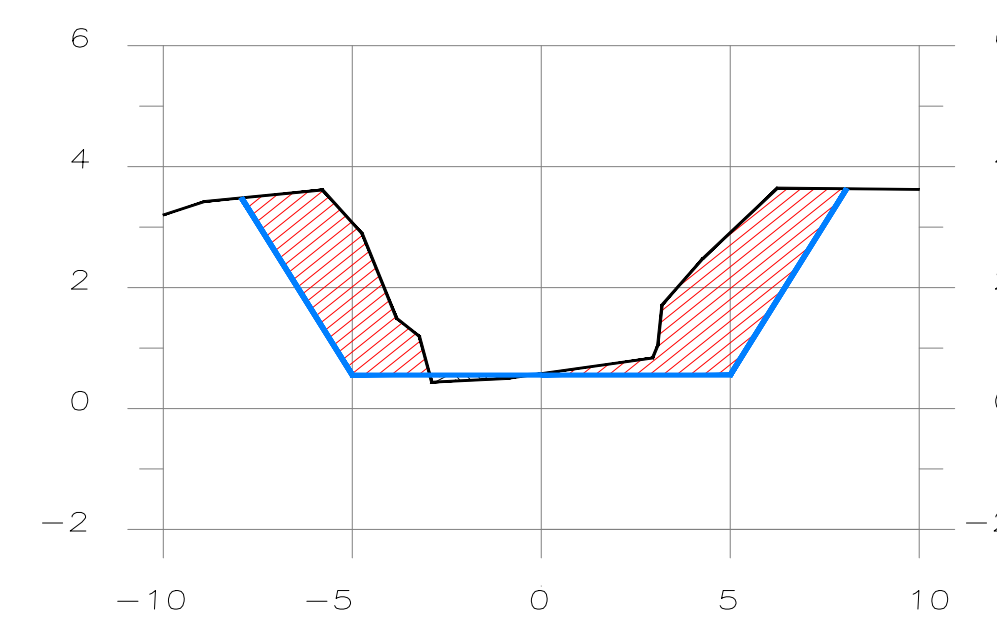
**SECCION 2+880**



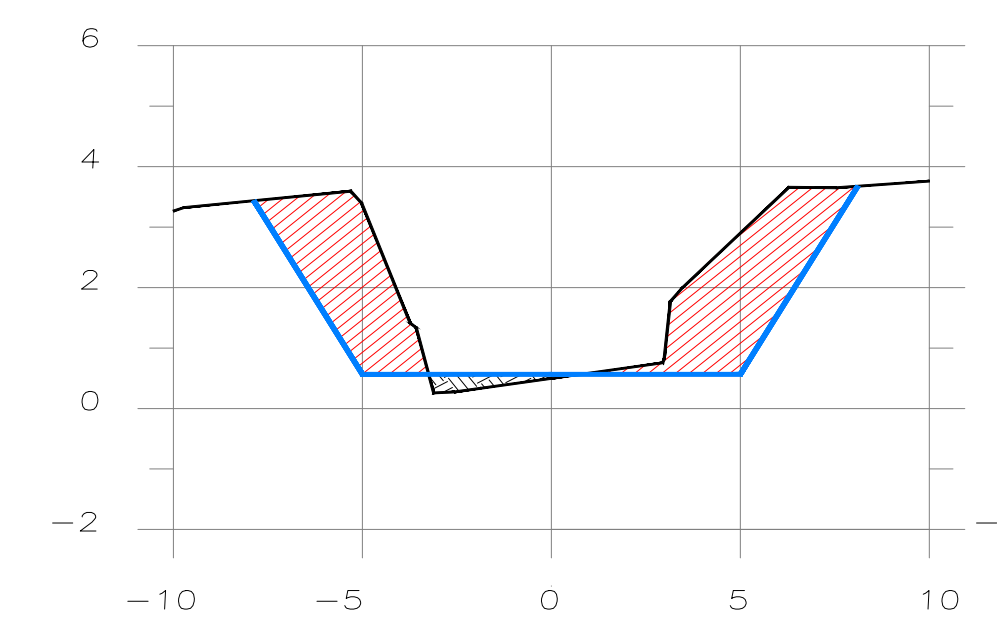
**SECCION 2+900**



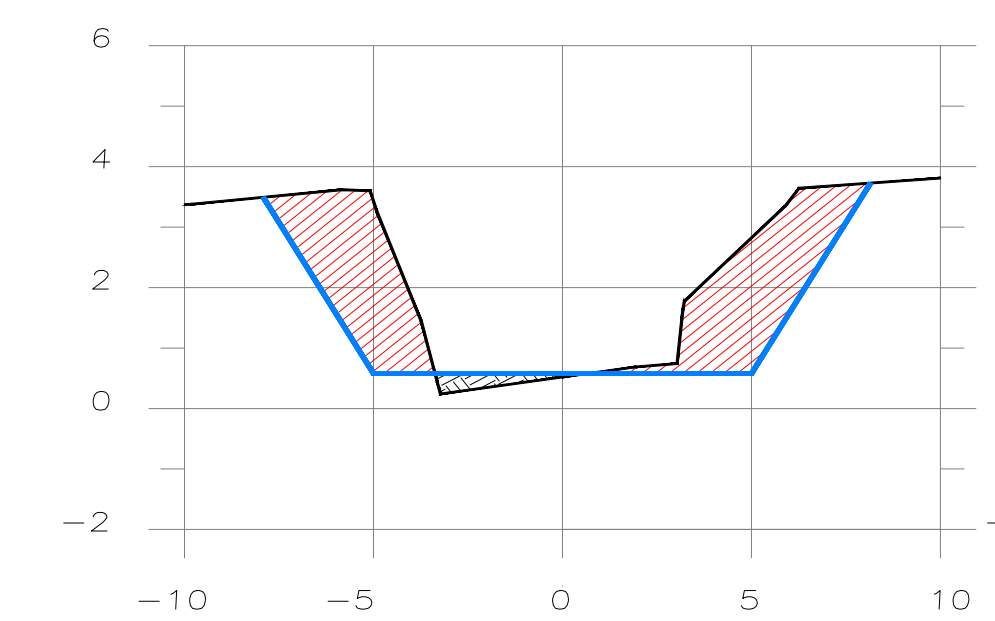
**SECCION 2+920**



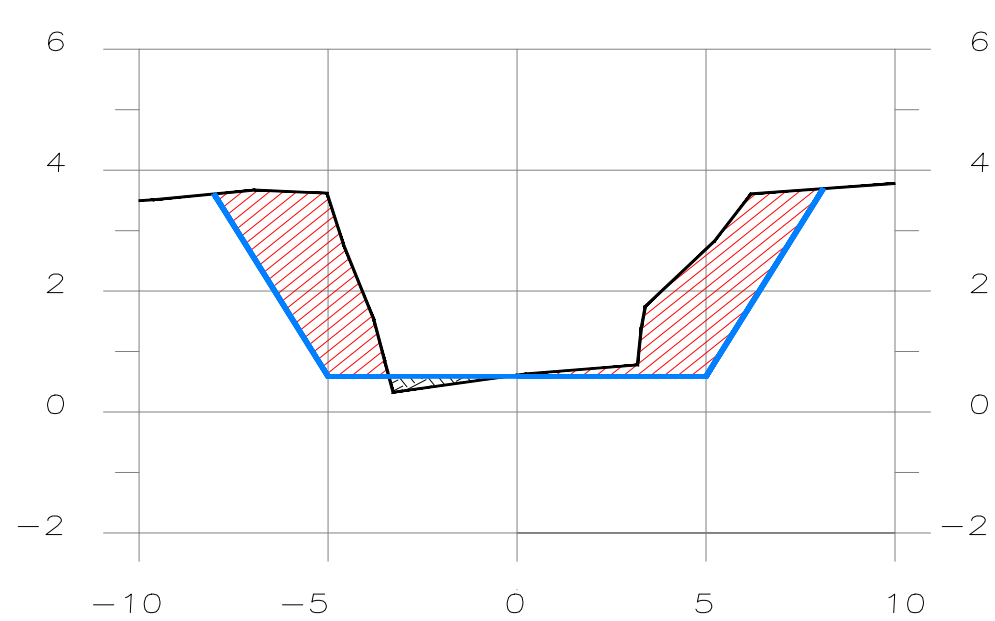
**SECCION 2+940**



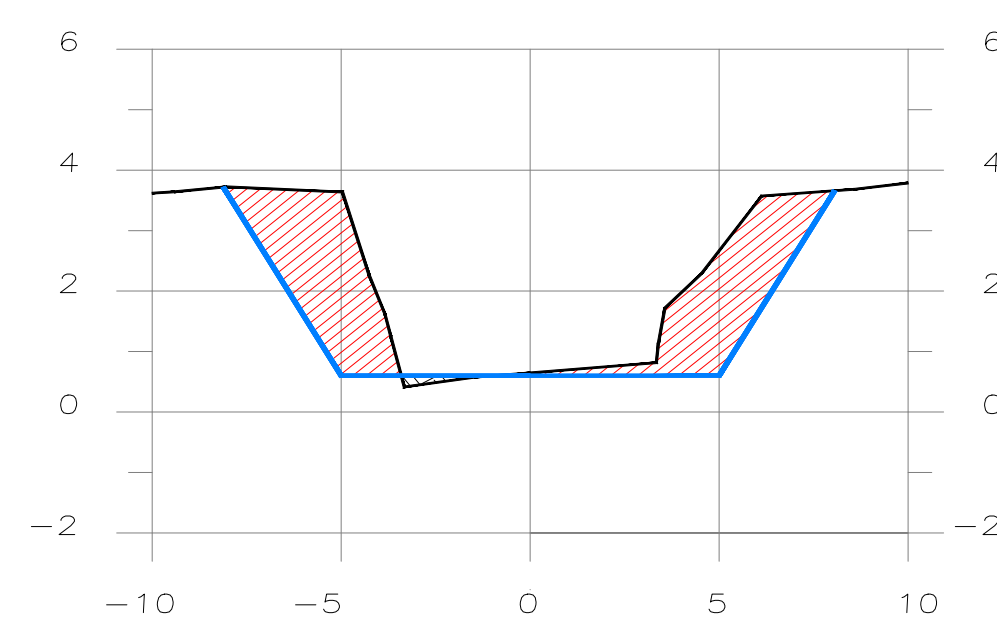
**SECCION 2+960**



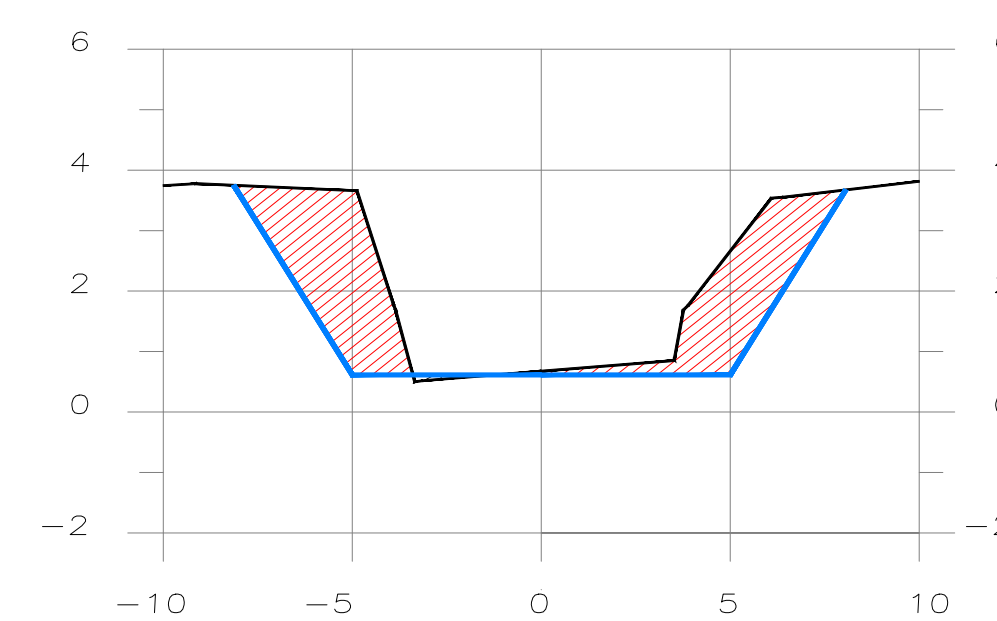
**SECCION 2+980**



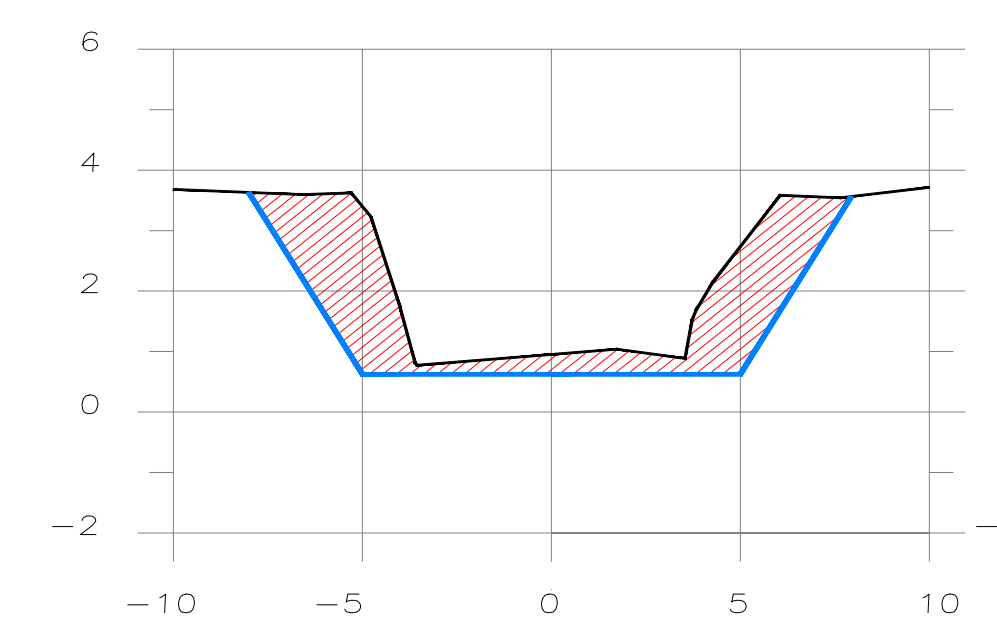
**SECCION 3+000**



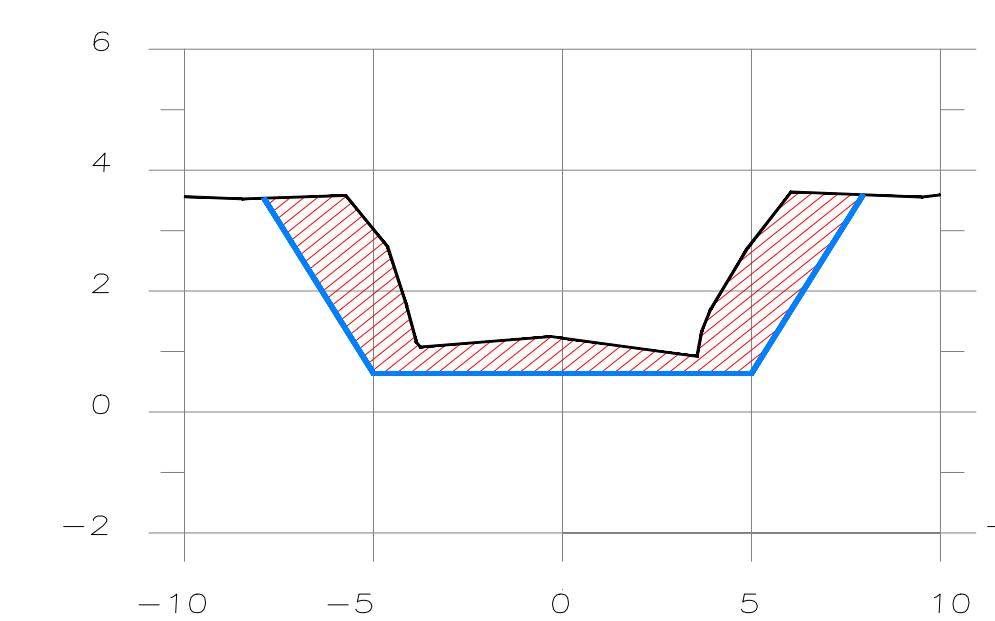
**SECCION 3+020**



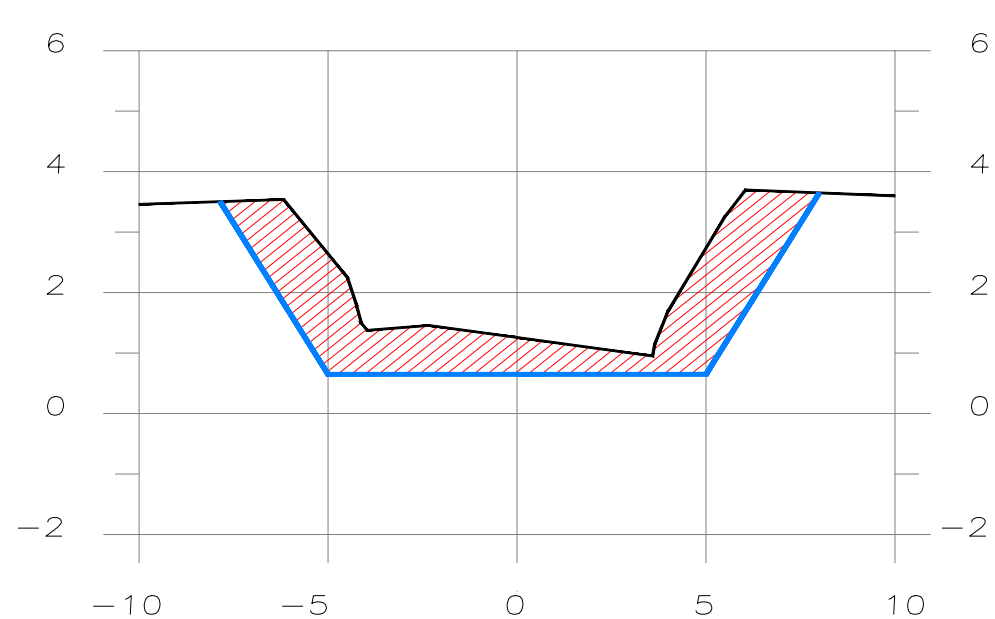
**SECCION 3+040**



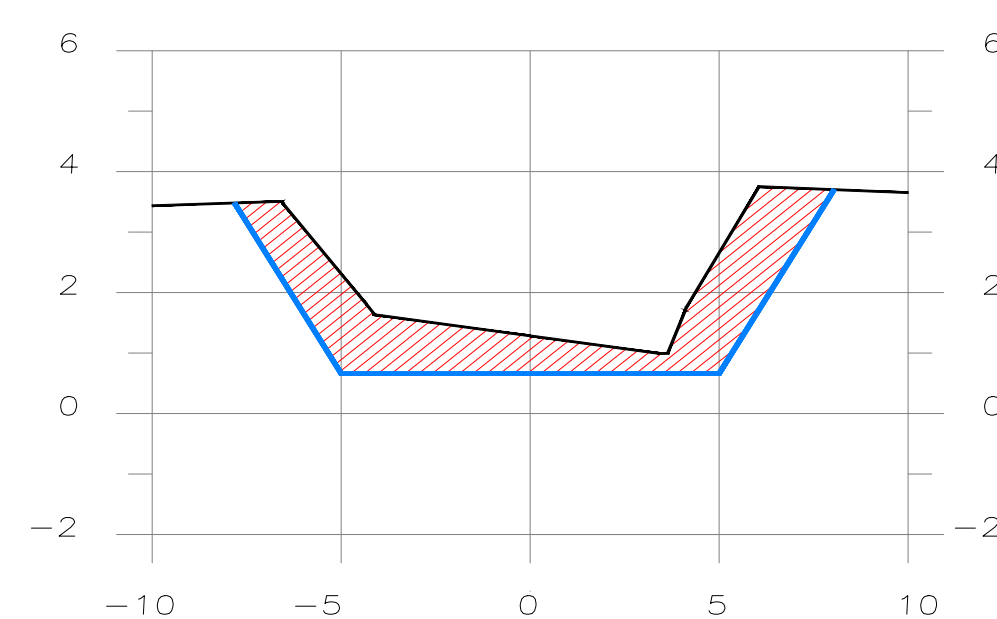
**SECCION 3+060**



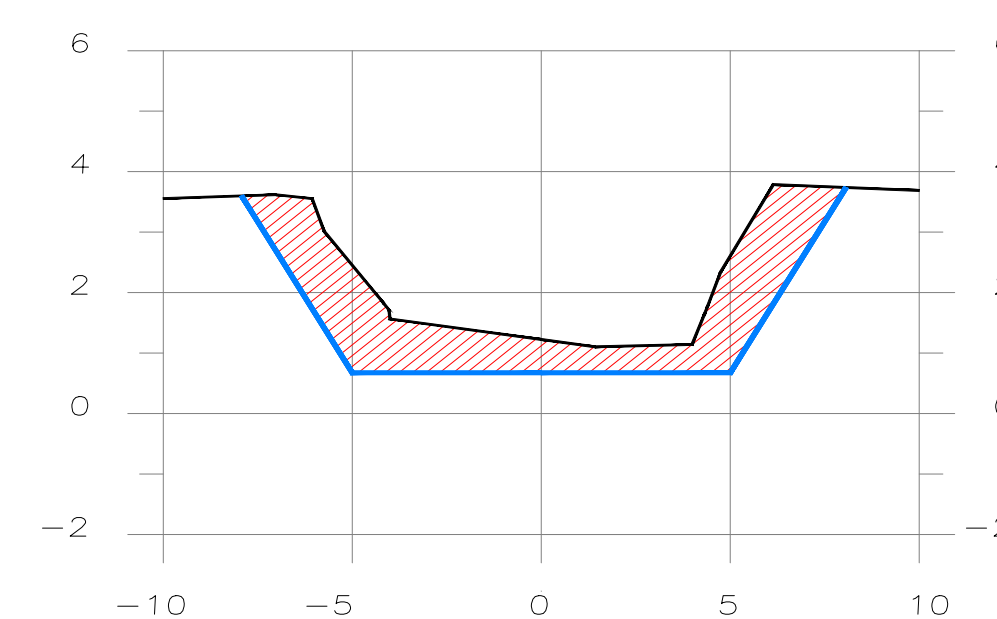
**SECCION 3+080**



**SECCION 3+100**



**SECCION 3+120**



**SECCION 3+140**

# SECCIONES SANTA ROSA

NOTA:  
TOMAR NIVEL DE RASANTE DE FONDO  
DEL PERFIL DE DISEÑO

SECCIONES - ESCALA HOR. 1:200  
VERT. 1:125



PROYECTO:  
**PROYECTO SISTEMA CONTROL DE INUNDACION AREA LIMONCITO**

PROPIETARIO:  
**SENARA**  
CEDULA JURIDICA: 3-007-042041-11

SITA EN: BARRIO QUINTO		
PROVINCIA	CANTON	DISTRITO
7º LIMON	1º LIMON	1º LIMON

INFORMACION REGISTRO PUBLICO:  
**0 (CERO)**  
TERRENOS PUBLICOS

DIBUJO: A.ZURIGA

PROFESIONAL RESPONSABLE DEL DISEÑO:  
ING. REBECA VARGAS FERNANDEZ  
No. IAB. 30416

PROFESIONAL RESPONSABLE DEL DISEÑO:  
ING. YASSER ESPINOZA RIVERA  
No. IAB. 33109

ARCHIVO: //DIBUJO2022/  
LIMONCITO CIUDAD FUERTO/  
SEC\_SANTA ROSA /SECCIONES.DWG

CONTENIDO:  
**SECCIONES**  
SECTOR SANTA ROSA  
2+700 A 3+140

ESCALA INDICADA	FECHA NOVIEMBRE 2022	LAMINA 13/17
-----------------	----------------------	--------------